



# GRENLAND

## BRANN OG REDNING IKS

*- På jobb for et tryggere nærmiljø*

*Kompetent - Engasjert - Hjelpsom*

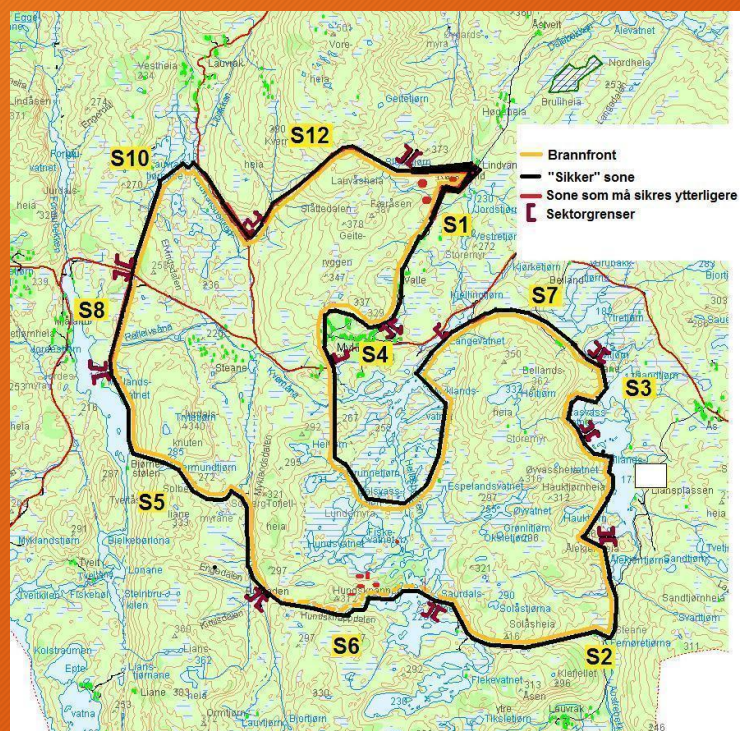
# Skogbrannforebygging



Ove Stokkeland  
Skogbranneskspert  
93054319  
Ove.stokkeland@gbr.no


*Kompetent - Engasjert - Hjelpsom*

# Froland 2008



*Kompetent - Engasjert - Hjelpsom*


# Lærdal 2014



Bilde fra VG

<https://tv.vg.no/video/106908/slik-jaget-ildstormen-gjennom-laerdal-sentrum>

# Sotra 2021



*Kompetent - Engasjert - Hjelpsom*

# Forebygge skader fra skogbrann eller WUI



- Video fra Sotra



*Kompetent - Engasjert - Hjelpsom*

# Hvor er vi og hvor skal vi



- Har de endret seg fra tidligere?
- Hvordan forebygger vi i dag?



<https://www.skogbrand.no/forebygging/>

<https://www.dsb.no/lover/brannvern-brannvesen-nodnett/artikler/skogbrann/kommunikasjonsmaterieell/>

<https://www.landbruksdirektoratet.no/nb/skogbruk/skogbrann>

*Kompetent - Engasjert - Hjelpsom*

# Eksempel fra Canada



[WWW.FIRESMARTCANADA.CA](http://WWW.FIRESMARTCANADA.CA)



**EXTENDED ZONE**  
10m to 30m

**INTERMEDIATE ZONE**  
1.5m to 10m

**IMMEDIATE ZONE**  
0m to 1.5m

The Home Ignition Zone (HIZ) is the area within 30 metres of your home and structures. It is made up of three priority areas: The Immediate Zone, Intermediate Zone, and Extended Zone.

The HIZ shows how you can minimize your home and property's vulnerability to wildland fire by addressing threats in each of the three priority zones, starting with the most vulnerable area, the Immediate Zone, and working your way outward.



# Endring i regulering gjennom Pbl, arealplaner og reguleringsplaner



- For lite fokus i dag i forhold til konsekvens og ROS

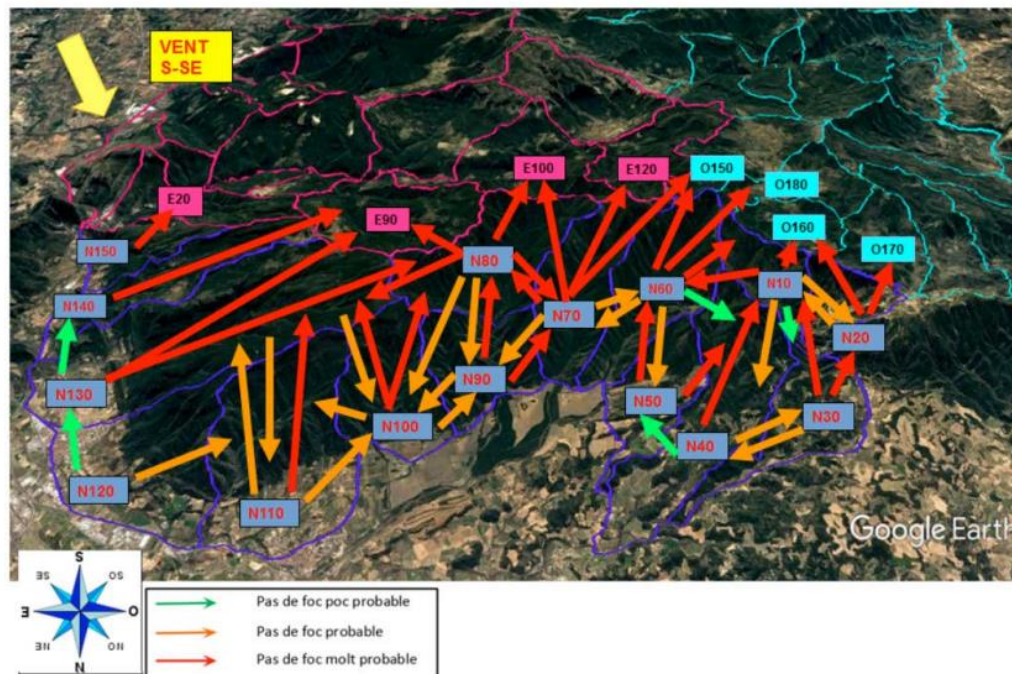
The screenshot shows the Planning Department website. The navigation bar includes 'Government', 'Departments', 'Living', 'Working', 'Business', and 'Visiting'. Below the navigation bar is a banner with four images: a rock formation, solar panels, a modern building, and trees. The main heading is 'Planning Department'. Below the banner is a sub-navigation bar with links: 'Building &amp; Safety', 'Code Compliance', 'Housing', 'Sustainability Planning', 'Zoning &amp; Development', 'Environmental', and 'Handouts &amp; Forms'. The breadcrumb trail reads: 'You are here: Planning Home » Building &amp; Safety » Building Plan Review » Wildland Urban Interface (WUI) Codes and Standards'. The main content area has a blue button labeled 'Building &amp; Safety' and a heading 'Wildland Urban Interface (WUI) Codes and Standards'. The text below the heading states: 'Chapter 7A of the California Building Code (CBC) and Chapter R337 of the California Residential Code (CRC) contain standards associated with the construction of buildings in wildfire prone areas. These Frequently Asked Questions address many concerns raised by the WUI standards. The actual code standards should also be reviewed prior to the implementation of any design or construction project in state and local fire-hazard areas. Web resources are also identified for assistance in better understanding the standards and for identification of approved methods and materials that are allowed.' Below this text is a section titled 'FREQUENTLY ASKED QUESTIONS' with a sub-heading '1. How do I determine if my construction project is subject to WUI requirements?'. The text under this sub-heading reads: 'Computer-accessed maps of the fire-hazard severity zones known as State Responsibility Areas (SRA) and the Local Responsibility Areas (LRA) are available at the Zoning counter in the Planning Department. Counter technicians can assist in determining if your project is within the SRA or LRA Zones. These maps are also available through the County's GIS Mapping Application. Enter your Assessor's Parcel Number in the 'value' box. Click "Find it". Click the'.

County of Santa Cruz, USA

# Eksempel fra Catelonia/Spania



En aquest cas el diagrama de fluxos de foc permet comparar escenaris entre ells i decidir quines són les prioritats i quin impacte tenen sobre les futures decisions de gestió del territori i del possible incendi.



Imatge 9. Imatge amb els polígons de potencial (color morat) del sector nord del massís de Prades i la probabilitat de pas entre polígons (fletxes de colors). Font: Bombers.

Kartlegge verstefall scenario  
Forhåndsplanlagte forebyggende tiltak  
Arealplaner  
Strategiske valg ved brannbekjempelse

Takk for meg, og ta gjerne kontakt  
for mer informasjon

Ove Stokkeland

[Ove.stokkeland@gbr.no](mailto:Ove.stokkeland@gbr.no)

